





Map Symbols

Map symbols are simple drawings designed to help making and reading a map easier. They might be lines, patterned shapes or simple pictures. To help you understand what the symbols mean, there

| | | |
|----------------------|--|----------|
| FOREST |  | Shapes |
| LIGHT RAIL & STATION |  | Lines |
| TRAIN RAIL & STATION |  | |
| SWIMMING POOL |  | Pictures |

is a key on a map which lists all the symbols with what they represent.

Your task: Design symbols for these geographical features.

Footpath

Nature
reserve

School

Church

Picnic
site

Swimming
pool

Secondary
road

Orchard

Light
house

Beach

Your task:

Can you guess what these symbols represent?

